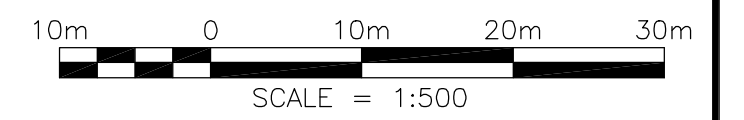





© CHAPMAN LAND SURVEYING LTD. 2005
 British Columbia Land Surveyors
 #107-109 Pine Road, South
 WEST VANCOUVER, B.C.
 V7V 1A2 926-3311
 FAX 926-6923
 NV L-07 8204(58) 40820007 14.E.0504
 File Name: c:\eagle\2055a\BERKLEY-CHAPMANWAY\BERKLEY\BERKLEY.DWG


Note:
 Elevations are to Geodetic Datum
 and are derived from Monument 73H1183
 opposite 2217 Berkeley Avenue.
 Elevation = 135.299m
 Contours are interpolated between spot elevations.
 Lot lines are shown to 0.10m and will need to
 be re-posted to determine their true locations.
 Survey executed from January 24th to January 31st, 2005.
 Site inspections made January 21st and February 2nd, 2005.
 Borings used February 24th to March 04th, 2005.
 UTILITY LINES (GAS, WATER, SEWER, STORM)
 LOCATIONS ARE APPROXIMATE. THIS MAP MUST NOT
 BE USED AS A DEFINITIVE LOCATION MAP OF
 UTILITIES. CALL THE APPROPRIATE AUTHORITIES FOR
 ACCURATE UTILITY LOCATIONS BEFORE ANY DIGGING
 OR OTHER GROUND DISTURBANCE.



CLIENT:
 LIDSTONE, YOUNG, ANDERSON

LEGEND

 PREDICTED SLIDE RUNOUT

 SLIDE RUNOUT ANGLE

AS A MUTUAL PROTECTION TO OUR CLIENT, THE PUBLIC AND OURSELVES, ALL
 REPORTS AND DRAWINGS ARE SUBMITTED FOR THE CONFIDENTIAL INFORMATION OF OUR
 CLIENT FOR A SPECIFIC PROJECT AND AUTHORIZATION FOR USE AND/OR PUBLICATION
 OF DATA, STATEMENTS, CONCLUSIONS OR ABSTRACTS FROM OR REGARDING OUR
 REPORTS AND DRAWINGS IS RESERVED, PENDING OUR WRITTEN APPROVAL.

REV.	DATE	REVISION NOTES	DRAWN	CHECKED	APPROVED

SCALE:	1:500
DATE:	JULY 2005
DRAWN:	CJT
DESIGNED:	MJP
CHECKED:	MJP
APPROVED:	

DRAFT

PROJECT:	DNV LANDSLIDE RUNOUT ANALYSIS		
TITLE:	PREDICTED 2191/2205 LANDSLIDE RUNOUT		
PROJECT NO.:	DWG. No.:	REV.:	
0405-001	FIGURE 1	0	

BGC ENGINEERING INC.
 AN APPLIED EARTH SCIENCES COMPANY

BGC Vancouver, BC Phone: (604) 684 5900

P:\MIS\JMS_2005\405\BGC\Projects\405\DNV\0405-001.dwg